

ROUTEMETER 190 km

INTERNATIONAL GRAN FONDO MARCHA CITY OF VALENCIA Saturday, 1st June of 2019

V_02











					GROUP 01		GROUP 02			
76	105	190	KM. Route	KM. Partial	Step time First	Step time Last	Step time First	Step time Last	Type of road	PLACE
1	1	1	0,000	0,000	7:30	7:30	8:00	8:00	urban	START, from "La Marina de València" ("School EDEM" street inside), turn right and continue along Calle Marina Real Juan Carlos I in the direction of Veles e Vents.
2	2	2	0,640	0,640	7:31	7:31	8:01	8:01	urban	Turn left to take street Dr. Marcos Sopena
3	3	3	0,810	0,170	7:31	7:31	8:01	8:02	urban	Continue on street Eugenia Viñes
4	4	4	1,300	0,490	7:32	7:32	8:02	8:03	urban	At the roundabout take the 1st exit and continue along street Pavia
5	5	5	3,040	1,740	7:35	7:36	8:06	8:07	urban	At the roundabout take the 1st exit and continue along street Isabel de Villena and street Arnaldo de Vilanova
6	6	6	3,760	0,720	7:36	7:38	8:08	8:09	urban	At the roundabout take the 1st exit and continue along road N°. 20
7	7	7	4,250	0,490	7:37	7:39	8:09	8:10	CV-3115	At the roundabout take the 2nd exit and continue along the CV-3115 address Massalfassar
8	8	8	7,090	2,840	7:42	7:45	8:15	8:17	V-21	Incorporation to V-21 direction Massalfassar - CAUTION HIGHWAY !!! right lane with cones
9	9	9	11,650	4,560	7:51	7:55	8:25	8:29	CV-32	Take exit 9 (Massalfasar) and continue by CV-32 (Gombalda road) until the roundabout that connects with the CV-305 (roundabout "Fontestad").
10	10	10	21,490	9,840	8:09	8:16	8:46	8:53	CV-315	At the roundabout take the 3rd exit and continue along the CV-305 until the roundabout that connects with the CV-315. Address Náquera.
11	11	11	23,800	2,310	8:13	8:21	8:51	8:59	CV-315	At the roundabout take the 1st exit and continue along the CV-315 towards Naquera roundabout that connects with the CV310
12	12	12	28,660	4,860	8:22	8:31	9:01	9:11	CV-310	At the roundabout take the 1st exit and continue along the CV-310 towards Serra.
13	13	13	33,610	4,950	8:31	8:42	9:12	9:23	CV-310	Arriving at the town of Serra, continue by CV-310
14	14	14	36,970	3,360	8:37	8:49	9:19	9:32	CV-310	Provisioning liquid and solid "L'Oronet" Bike workshop 
-	15	15	45,850	8,880	8:53	9:08	9:38	9:54	N-234	Continue by CV-310 address Torres-Torres At the roundabout take the 3rd exit and continue along the N-234 old address Torres-Torres
-	16	16	47,770	1,920	8:56	9:12	9:42	9:59	N-234	In Torres-Torres continue by N-234 (CV-320) address Estivella
	17	17	50,730	2,960	9:02	9:18	9:48	10:06	N-234	In Estivella continue by N-234 (CV-320) address Segart
	18	18	53,300	2,570	9:06	9:24	9:54	10:13	N-234	At the roundabout take the 1st exit and continue along the CV-329 address Segart

ROUTEMETER 190 km

INTERNATIONAL GRAN FONDO MARCHA CITY OF VALENCIA

Saturday, 1st June of 2019

V_02

				GROUP 01		GROUP 02				
76	105	190	KM. Route	KM. Partial	Step time First	Step time Last	Step time First	Step time Last	Type of road	PLACE
	19	19	56,900	3,600	9:13	9:32	10:02	10:22	CV-329	Before reaching the town of Segart, turn left towards El Garbi.
	20	20	62,330	5,430	9:23	9:43	10:13	10:35	CV-3342	Turn left onto CV-3342, address Serra.
-	21	21	63,220	0,890	9:24	9:45	10:15	10:37	CV-3341	Take CV-3341, direction Serra.
-	22	22	66,630	3,410	9:31	9:53	10:23	10:46		Right provisioning liquid and solid "L'Oronet". Bike workshop. Turn left continue route by CV-310 direction Serra.  
-		23	69,460	2,830	9:36	9:59	10:29	10:53	CV-310	Arriving at the town of Serra, continue by CV-310
-		24	71,090	1,630	9:39	10:02	10:32	10:57	CV-328	Turn right onto CV-328 direction cartuja de Porta Coeli.   105 km  190 km
-	-	25	77,130	6,040	9:50	10:15	10:45	11:12	CV-331	Turn left to continue toward the military base by CV-331.
-	-	26	83,270	6,140	10:01	10:28	10:58	11:28	CV-333	At the roundabout (military base) take the 2nd exit continue along the CV-333 address Olocau
-	-	27	94,500	11,230	10:21	10:52	11:22	11:56	CV-25	At the roundabout take the 2nd exit continue along the CV-25 address Olocau.
-	-	28	96,790	2,290	10:25	10:57	11:27	12:01	CV-25	At the Olocau roundabout take the 3rd exit towards Marines and Gátova.
-	-	29	102,900	6,110	10:36	11:10	11:40	12:17	CV-25	Marines continue by CV-25 address Gátova.
-	-	30	107,500	4,600	10:45	11:20	11:50	12:28	CV-25	Gátova continue by CV-25 address Altura.
-	-	31	112,280	4,780	10:53	11:30	12:00	12:40	CV-25	High Port Chirivilla (Pico del Aguila). Provisioning liquid and solid. Bike workshop. Continue by CV-25 address Altura.  
-	-	32	122,700	10,420	11:12	11:53	12:23	13:06	CV-25	The height roundabout, take the 1st exit and follow CV-25 address Segorbe.
-	-	33	124,596	1,896	11:16	11:57	12:27	13:11	CV-2505	In Segorbe roundabout take the 3rd exit and turn right at 4 m address Geldo.
-	-	34	125,270	0,674	11:17	11:58	12:28	13:12	urban	At the roundabout, take the 3rd exit continue along Av. Juan Carlos I.
-	-	35	125,910	0,640	11:18	12:00	12:30	13:14	N-234	At the roundabout take the 1st exit continue along the N-234 address Soneja.
-	-	36	127,570	1,660	11:21	12:03	12:33	13:18	N-234	At the roundabout take the 3rd exit continue along the N-234 address Soneja.
-	-	37	131,800	4,230	11:29	12:12	12:42	13:29	N-234	In Soneja continue by N-234 address Alfara de Algimia and Torres-Torres.
-	-	38	141,700	9,900	11:47	12:34	13:04	13:54	CV-310	At the roundabout take the 3rd exit to continue on CV-310 direction L'Oronet (Serra).
-	-	39	150,500	8,800	12:03	12:52	13:22	14:16	CV-310	Provisioning liquid and solid "L'Oronet". Bike workshop Continue by CV-310 address Serra.  

ROUTEMETER 190 km

INTERNATIONAL GRAN FONDO MARCHA CITY OF VALENCIA
Saturday, 1st June of 2019

V_02

					GROUP 01		GROUP 02			
76	105	190	KM. Route	KM. Partial	Step time First	Step time Last	Step time First	Step time Last	Type of road	PLACE
15	23	40	153,510	3,010	12:08	12:59	13:29	14:23	CV-310	Arriving at the town of Serra, continue by CV-310.
16	24	41	156,700	3,190	12:14	13:06	13:36	14:31	CV-310	Continue by CV-310 (turn left at the traffic lights).
17	25	42	158,800	2,100	12:18	13:10	13:40	14:36	CV-315	At the roundabout take the 4th exit and continue along the CV-315 address Massamagrell.
18	26	43	163,650	4,850	12:27	13:21	13:51	14:48	CV-305	At the roundabout take the 3rd exit and continue along CV-305 to the roundabout linking with CV-32 (the Gombalda road).
19	27	44	166,090	2,440	12:31	13:26	13:56	14:54	CV-32	At the "Fontestad" roundabout take the 5th exit and continue along the CV-32 address Massamagrell.
20	28	45	175,150	9,060	12:48	13:45	14:15	15:17	industrial estate	In the Industrial Estate of Massafalssar roundabout, take the 2nd exit and continue along street Mitjera.
21	29	46	176,580	1,430	12:50	13:48	14:18	15:21	industrial estate	In the Industrial Estate of Massafalssar roundabout, take the 2nd exit and continue along Street.
22	30	47	177,995	1,415	12:53	13:52	14:22	15:24	industrial estate	At the third roundabout, take the 3rd exit and continue along calle Ulpi (road).
23	31	48	181,520	3,525	12:59	13:59	14:29	15:33	CV-311	At the roundabout take the 2nd exit to merge onto V-21, direction Valencia.
24	32	49	181,790	0,270	13:00	14:00	14:30	15:34	V-21	Incorporation to V-21 direction Massalfassar - CAUTION HIGHWAY !!! right lane with cones
25	33	50	184,400	2,610	13:04	14:05	14:35	15:40	V-21	Continue along the right direction Universities.
26	34	51	184,920	0,520	13:05	14:06	14:36	15:42	urban	At the roundabout take the 6th exit and continue along Avenue Naranjos and Street Acequia Cadena
27	35	52	187,560	2,640	13:10	14:12	14:42	15:48	urban	Turn right onto calle Eugenia Viñes. CAUTION CROSSING WITH TRAM !!!
28	36	53	189,380	1,820	13:13	14:16	14:46	15:53	urban	At the roundabout take the 2nd exit by calle Dr. Marcos Sopena for entering the port.
29	37	54	189,400	0,020	13:13	14:16	14:46	15:53	urban	Turn right and then left to go to goal.
30	38	55	189,430	0,030	13:14	14:16	14:46	15:53	urban	FINISH "La Marina de Valencia", "School EDEM" street inside.